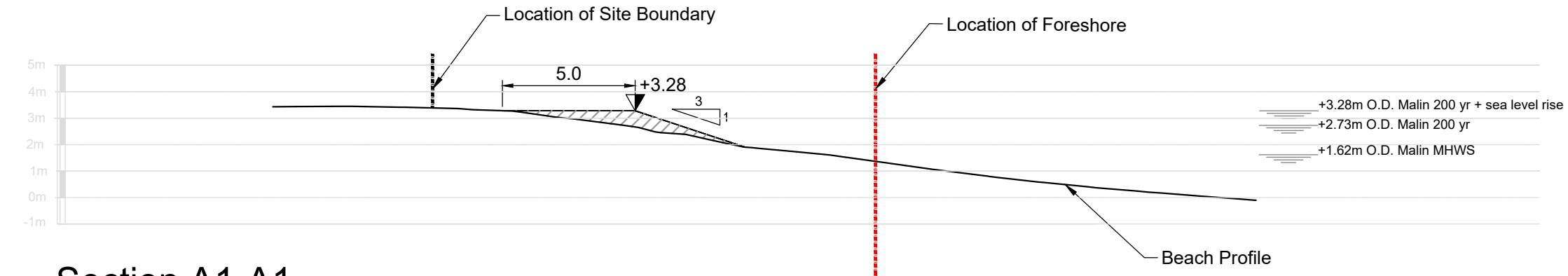
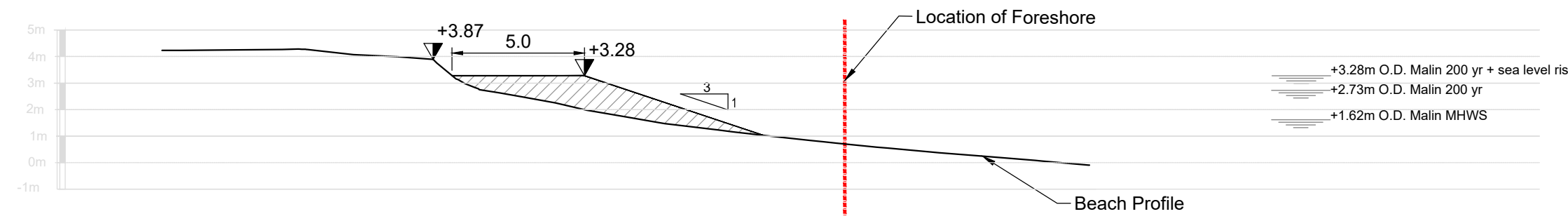


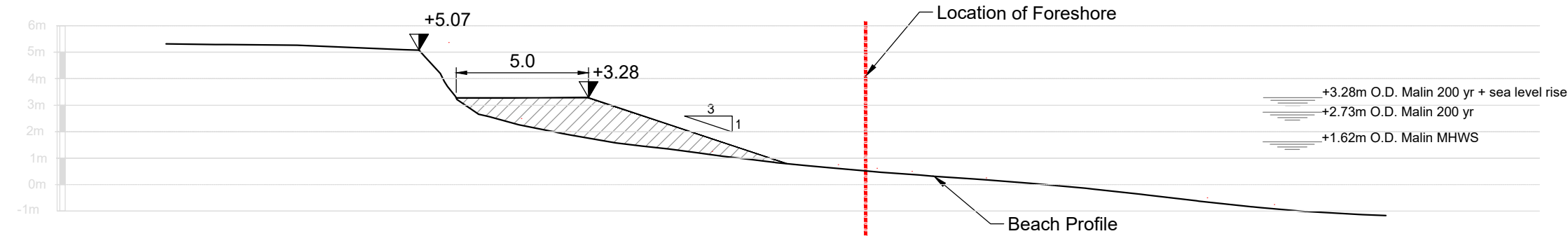
A1
1
2
3
4
5
6
7
8
9
10



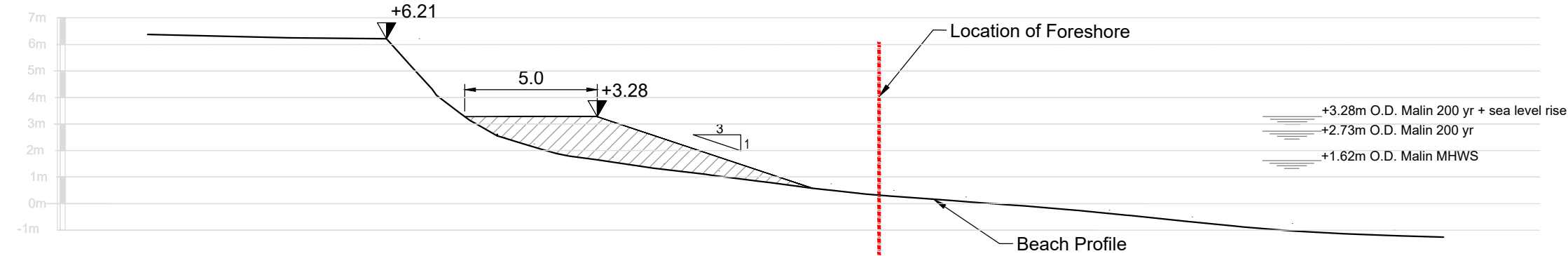
Section A1-A1



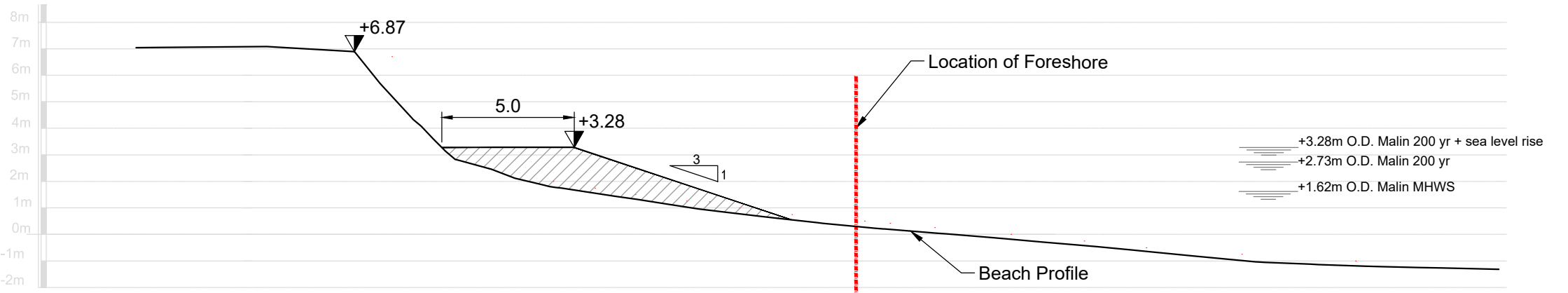
Section A2-A2



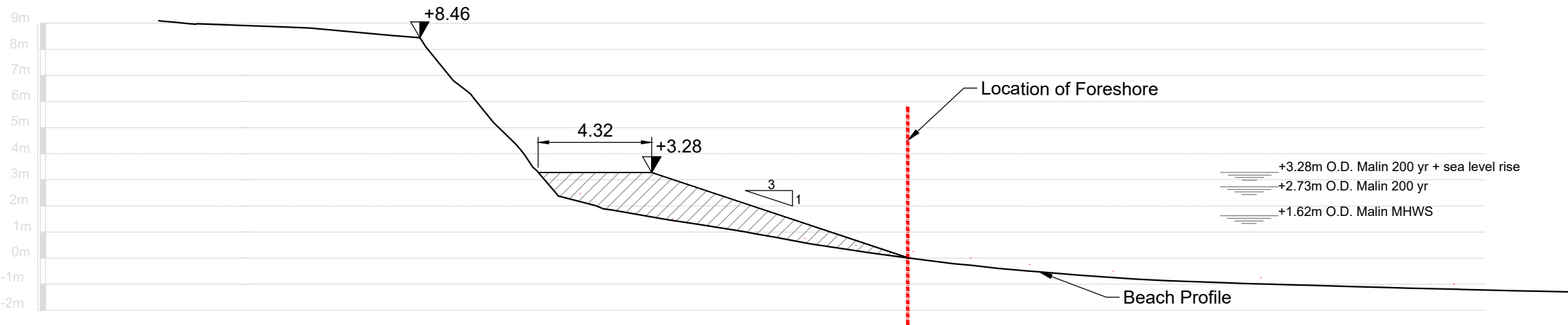
Section B-B



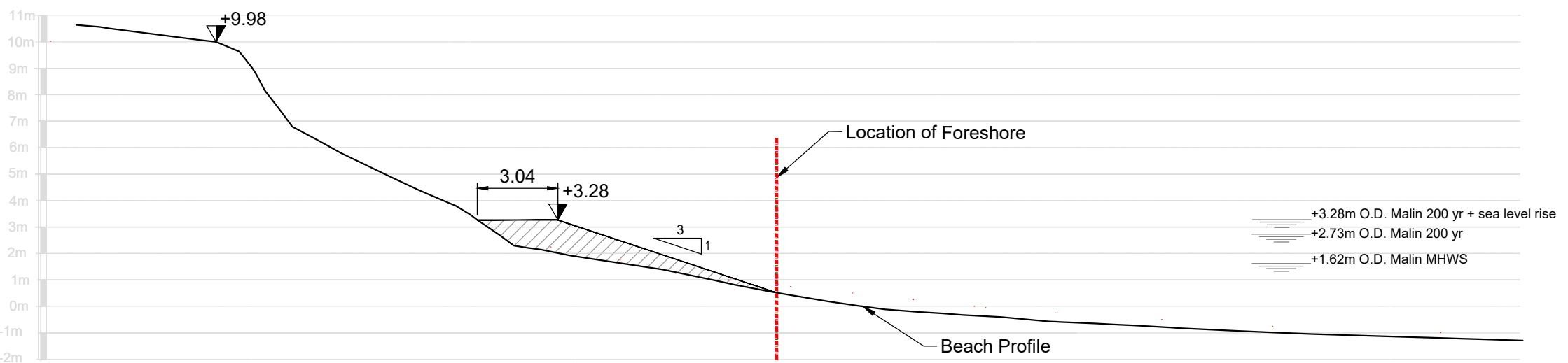
Section C-C



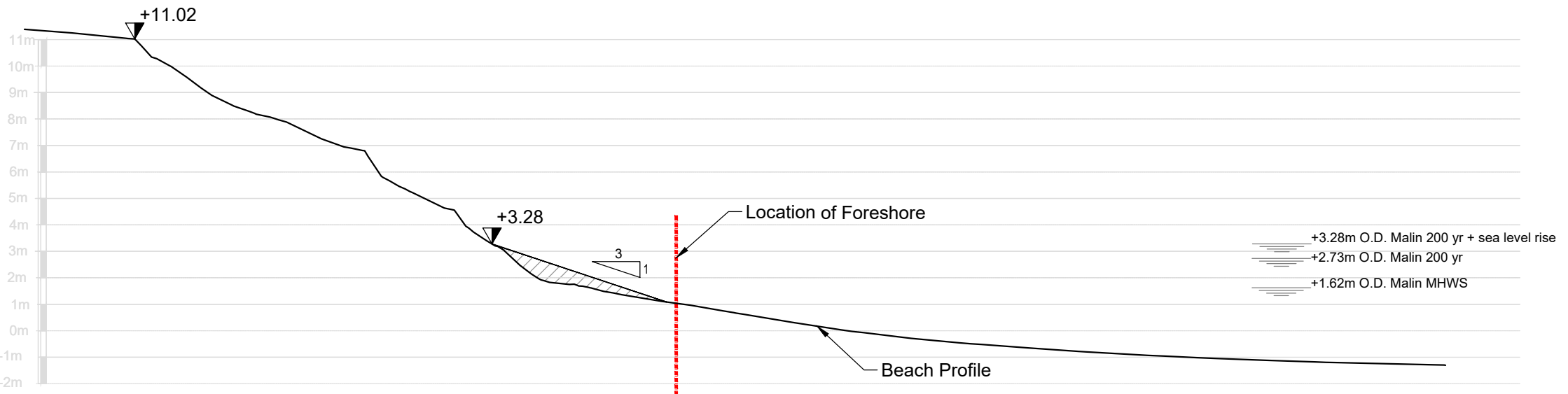
Section D-D



Section E-E



Section F-F



Section G-G

- Notes:
- Topographical survey to ITM grid reference and Malin Head ordnance datum.
 - Do not scale from this drawing.
 - All dimension are shown in metres unless noted otherwise.
 - Information shown on this dwg is to be considered as indicative only.
 - Material type and dimensions are assumed based on visual inspection and site investigation works.
 - The Foreshore line is the High Water Mark (From OSI Rural place map 2001).

PL2	29/08/25	MM	SS	CU
Issued for RFI				
PL01	11/12/15	J.B.	J.B.	JMacC
Issued for Planning				
Rev	Date	By	Chkd	Appd

ARUP
One Albert Quay
Cork, Ireland
Tel +353 (0)21 427 7670 Fax +353 (0)21 427 2345
www.arup.com



Project Title
Ringaskiddy Resource
Recovery Centre

Drawing Title
Beach Nourishment Solution
Cross Sections

Scale at A1 1:500	
Role	Site Infrastructure
Suitability	Response to Request for Information
Arup Job No	Rev
307174-00	PL2
Name	
C-000-062	